

MALACAÑANG

Manila

BY THE PRESIDENT OF THE PHILIPPINES

PROCLAMATION NO. 1815


DESIGNATING MT. MANTALINGAHAN MOUNTAIN RANGE SITUATED IN THE MUNICIPALITIES OF BATARAZA, BROOKE'S POINT, SOFRONIO ESPAÑOLA, QUEZON AND RIZAL, ALL IN THE PROVINCE OF PALAWAN AS PROTECTED LANDSCAPE AREA PURSUANT TO R.A. 7586 OR THE NATIONAL INTEGRATED PROTECTED AREAS SYSTEM (NIPAS) ACT OF 1992

Upon recommendation of the Secretary of the Department of Environment and Natural Resources (DENR) and the Palawan Council for Sustainable Development (PCSD) and pursuant to the powers vested upon me by law, **I, GLORIA MACAPAGAL-ARROYO**, President of the Philippines, do hereby set aside and designate **Mt. Mantalingahan Mountain Range** situated in the Municipalities of Bataraza, Brooke's Point, Sofronio Española, Quezon and Rizal, all in the Province of Palawan as "Protected Area under the NIPAS and shall be known as **Mt. Mantalingahan Protected Landscape**, subject to prior rights and without prejudice to the rights of indigenous peoples as provided for in RA 8371, DENR Administrative Order No. 93-02 and other related rules and regulations, if any there be, more particularly as described as follows:

TECHNICAL DESCRIPTION

Beginning at a point marked "1" in the DENR NIPAS Map No. R-4B-10 at the southern side of Barangay Pangobiiian which is N 82°48'W, approximately 6,828 meters from PLW 09, Brooke's point, PRS 92, with coordinates Lat 08°47'31.51" N, Long 117°51'36.88"E;

Thence	S	22°24'	W	686.10 m.	to	Corner 2;
Thence	S	89°17'	W	691.80 m.	to	Corner 3;
Thence	S	48°35'	W	1,235.99 m.	to	Corner 4;
Thence	S	14°51'	W	411.60 m.	to	Corner 5;
Thence	S	68°27'	W	1,432.01 m.	to	Corner 6;
Thence	S	63°18'	W	2,869.97 m.	to	Corner 7;
Thence	S	30°45'	W	378.05 m.	to	Corner 8;
Thence	S	62°37'	W	1,307.07 m.	to	Corner 9;
Thence	S	19°26'	W	901.21 m.	to	Corner 10;
Thence	S	21°04'	E	953.36 m.	to	Corner 11;
Thence	S	11°49'	W	590.50 m.	to	Corner 12;
Thence	S	59°51'	W	789.84 m.	to	Corner 13;
Thence	N	25°41'	W	641.31 m.	to	Corner 14;



Thence	N	88 ⁰ 41'	W	1,239.97m.	to	Corner 15;
Thence	S	38 ⁰ 32'	W	1,066.56 m.	to	Corner 16;
Thence	S	21 ⁰ 07'	W	1,387.27 m.	to	Corner 17;
Thence	S	39 ⁰ 30'	W	1,555.41 m.	to	Corner 18;
Thence	S	62 ⁰ 51'	W	2,796.42 m.	to	Corner 19;
Thence	N	50 ⁰ 06'	W	1,100.77 m.	to	Corner 20;
Thence	N	80 ⁰ 16'	W	848.92 m.	to	Corner 21;
Thence	S.	69 ⁰ 41'	W	1,189.68 m.	to	Corner 22;
Thence	N	39 ⁰ 51'	W	700.98 m.	to	Corner 23;
Thence	S	62 ⁰ 35'	W	515.85 m.	to	Corner 24;
Thence	N	36 ⁰ 56'	W	681.62 m.	to	Corner 25;
Thence	S	72 ⁰ 04'	W	1,116.01 m.	to	Corner 26;
Thence	N	75 ⁰ 04'	W	493.19 m.	to	Corner 27;
Thence	S	54 ⁰ 37'	W	559.00 m.	to	Corner 28;
Thence	N	83 ⁰ 21'	W	1,019.24 m.	to	Corner 29;
Thence	N	60 ⁰ 19'	W	370.35 m.	to	Corner 30;
Thence	S	55 ⁰ 58'	W	379.00 m.	to	Corner 31;
Thence	N	89 ⁰ 40'	W	1,104.61m.	to	Corner 32;
Thence	N	73 ⁰ 48'	W	1,532.23 m.	to	Corner 33;
Thence	S	21 ⁰ 51'	W	867.95 m.	to	Corner 34;
Thence	S	56 ⁰ 15'	W	1,732.60 m.	to	Corner 35;
Thence	S	87 ⁰ 04'	W	581.61 m.	to	Corner 36;
Thence	S	32 ⁰ 50'	W	727.27 m.	to	Corner 37;
Thence	S	71 ⁰ 17'	W	4,343.16 m.	to	Corner 38;
Thence	N	26 ⁰ 45'	W	795.70 m.	to	Corner 39;
Thence	S	62 ⁰ 08'	W	1,117.95 m	to	Corner 40;
Thence	N	34 ⁰ 05'	W	903.35 m.	to	Corner 41;
Thence	S	65 ⁰ 54'	W	879.34 m.	to	Corner 42;
Thence	N	23 ⁰ 45'	W	654.42 m.	to	Corner 43;
Thence	N	89 ⁰ 00'	W	630.35 m.	to	Corner 44;
Thence	N	42 ⁰ 40'	W	2,085.70 m.	to	Corner 45;
Thence	N	30 ⁰ 18'	W	2,233.50 m.	to	Corner 46;
Thence	N	21 ⁰ 53'	E	1,744.72 m.	to	Corner 47;
Thence	N	42 ⁰ 48'	E	1,595.09 m.	to	Corner 48;
Thence	N	59 ⁰ 37'	E	1,393.82 m.	to	Corner 49;
Thence	N	04 ⁰ 10'	E	4,973.27 m.	to	Corner 50;
Thence	N	40 ⁰ 03'	W	552.93 m.	to	Corner 51;
Thence	S	75 ⁰ 37'	W	689.21 m.	to	Corner 52;
Thence	N	77 ⁰ 00'	W	535.28 m.	to	Corner 53;
Thence	N	23 ⁰ 54'	E	490.75 m.	to	Corner 54;
Thence	N	64 ⁰ 18'	E	366.82 m.	to	Corner 55;
Thence	N	25 ⁰ 56'	E	454.66 m.	to	Corner 56;
Thence	N	20 ⁰ 19'	W	349.84 m.	to	Corner 57;
Thence	S	64 ⁰ 17'	W	425.33 m.	to	Corner 58;
Thence	S	43 ⁰ 57'	W	1,028.44 m.	to	Corner 59;



FDMA Hologram # 49369



3

Thence	S	04 ⁰ 39'	W	284.97 m.	to	Corner 60;
Thence	N	49 ⁰ 46'	W	162.54 m.	to	Corner 61;
Thence	S	71 ⁰ 35'	W	461.75 m.	to	Corner 62;
Thence	S	18 ⁰ 31'	E	432.39 m.	to	Corner 63;
Thence	S	79 ⁰ 08'	W	433.80 m.	to	Corner 64;
Thence	S	28 ⁰ 48'	W	248.45 m.	to	Corner 65;
Thence	N	20 ⁰ 53'	W	514.54 m.	to	Corner 66;
Thence	N	45 ⁰ 54'	W	1,027.50 m.	to	Corner 67;
Thence	N	29 ⁰ 48'	W	700.46 m.	to	Corner 68;
Thence	S	67 ⁰ 58'	W	212.04 m.	to	Corner 69;
Thence	S	12 ⁰ 58'	W	308.47 m.	to	Corner 70;
Thence	S	48 ⁰ 23'	W	351.06 m.	to	Corner 71;
Thence	S	15 ⁰ 03'	W	236.90 m.	to	Corner 72;
Thence	S	73 ⁰ 08'	W	441.74 m.	to	Corner 73;
Thence	S	22 ⁰ 53'	W	223.12 m.	to	Corner 74;
Thence	S	62 ⁰ 25'	W	353.10 m.	to	Corner 75;
Thence	N	56 ⁰ 55'	W	204.45 m.	to	Corner 76;
Thence	N	08 ⁰ 53'	E	177.86 m.	to	Corner 77;
Thence	N	29 ⁰ 28'	W	120.58 m.	to	Corner 78;
Thence	S	60 ⁰ 31'	W	120.34 m.	to	Corner 79;
Thence	N	45 ⁰ 10'	W	126.97 m.	to	Corner 80;
Thence	N	00 ⁰ 01'	W	150.31 m.	to	Corner 81;
Thence	S	63 ⁰ 18'	W	169.63 m.	to	Corner 82;
Thence	S	32 ⁰ 24'	W	547.14 m.	to	Corner 83;
Thence	S	01 ⁰ 02'	E	184.60 m.	to	Corner 84;
Thence	S	67 ⁰ 10'	E	555.20 m.	to	Corner 85;
Thence	S	00 ⁰ 29'	E	267.47 m.	to	Corner 86;
Thence	N	64 ⁰ 12'	E	218.32 m.	to	Corner 87;
Thence	S	70 ⁰ 17'	E	648.52 m.	to	Corner 88;
Thence	N	75 ⁰ 12'	E	315.73 m.	to	Corner 89;
Thence	S	56 ⁰ 18'	E	215.13 m.	to	Corner 90;
Thence	S	23 ⁰ 53'	E	287.64 m.	to	Corner 91;
Thence	S	22 ⁰ 28'	W	163.84 m.	to	Corner 92;
Thence	S	78 ⁰ 14'	E	379.10 m.	to	Corner 93;
Thence	S	28 ⁰ 40'	E	176.32 m.	to	Corner 94;
Thence	S	46 ⁰ 42'	W	2,135.02 m.	to	Corner 95;
Thence	S	67 ⁰ 48'	W	1,037.77 m.	to	Corner 96;
Thence	N	49 ⁰ 10'	W	236.58 m.	to	Corner 97;
Thence	N	54 ⁰ 02'	E	472.18 m.	to	Corner 98;
Thence	N	28 ⁰ 08'	E	295.76 m.	to	Corner 99;
Thence	S	76 ⁰ 22'	W	159.31 m.	to	Corner 100;
Thence	N	38 ⁰ 41'	W	386.50 m.	to	Corner 101;
Thence	S	86 ⁰ 57'	W	248.50 m.	to	Corner 102;
Thence	N	03 ⁰ 24'	E	260.18 m.	to	Corner 103;
Thence	N	78 ⁰ 19'	W	163.70 m.	to	Corner 104;




POWA Histogram # 49370



Thence	N	01 ⁰ 05'	W	410.10 m.	to	Corner 105;
Thence	S	73 ⁰ 54'	W	123.43 m.	to	Corner 106;
Thence	N	39 ⁰ 29'	W	167.52 m.	to	Corner 107;
Thence	N	69 ⁰ 59'	E	190.48 m.	to	Corner 108;
Thence	N	32 ⁰ 16'	E	193.41 m.	to	Corner 109;
Thence	S	89 ⁰ 37'	W	318.43 m.	to	Corner 110;
Thence	N	56 ⁰ 45'	W	407.06 m.	to	Corner 111;
Thence	N	21 ⁰ 07'	W	335.28 m.	to	Corner 112;
Thence	N	37 ⁰ 42'	E	590.81 m.	to	Corner 113;
Thence	N	49 ⁰ 08'	E	611.35 m.	to	Corner 114;
Thence	N	13 ⁰ 19'	E	357.75 m.	to	Corner 115;
Thence	N	32 ⁰ 40'	E	443.67 m.	to	Corner 116;
Thence	S	61 ⁰ 04'	E	89.08 m.	to	Corner 117;
Thence	N	81 ⁰ 37'	E	332.97 m.	to	Corner 118;
Thence	N	41 ⁰ 11'	E	135.09 m.	to	Corner 119;
Thence	S	59 ⁰ 29'	E	289.36 m.	to	Corner 120;
Thence	S	30 ⁰ 26'	E	147.41 m.	to	Corner 121;
Thence	N	79 ⁰ 11'	E	111.79 m.	to	Corner 122;
Thence	N	21 ⁰ 46'	E	133.28 m.	to	Corner 123;
Thence	N	03 ⁰ 03'	W	350.85 m.	to	Corner 124;
Thence	S	39 ⁰ 20'	E	415.79 m.	to	Corner 125;
Thence	N	69 ⁰ 49'	E	195.37 m.	to	Corner 126;
Thence	S	76 ⁰ 08'	E	119.88 m.	to	Corner 127;
Thence	N	16 ⁰ 45'	E	201.98 m.	to	Corner 128;
Thence	N	43 ⁰ 08'	E	212.01 m.	to	Corner 129;
Thence	N	12 ⁰ 47'	W	427.23 m.	to	Corner 130;
Thence	N	53 ⁰ 43'	E	578.92 m.	to	Corner 131;
Thence	S	89 ⁰ 49'	E	668.69 m.	to	Corner 132;
Thence	N	05 ⁰ 42'	W	1,039.60 m.	to	Corner 133;
Thence	N	20 ⁰ 51'	E	490.76 m.	to	Corner 134;
Thence	N	55 ⁰ 49'	E	326.52 m.	to	Corner 135;
Thence	N	18 ⁰ 02'	E	731.04 m.	to	Corner 136;
Thence	N	39 ⁰ 27'	E	874.46 m.	to	Corner 137;
Thence	N	04 ⁰ 54'	W	1,158.05 m.	to	Corner 138;
Thence	N	40 ⁰ 47'	E	531.25 m.	to	Corner 139;
Thence	N	25 ⁰ 34'	W	229.08 m.	to	Corner 140;
Thence	N	52 ⁰ 55'	E	254.68 m.	to	Corner 141;
Thence	N	81 ⁰ 39'	E	349.59 m.	to	Corner 142;
Thence	S	38 ⁰ 14'	E	427.67 m.	to	Corner 143;
Thence	S	06 ⁰ 31'	E	358.19 m.	to	Corner 144;
Thence	N	80 ⁰ 25'	E	410.92 m.	to	Corner 145;
Thence	S	01 ⁰ 33'	W	204.54 m.	to	Corner 146;
Thence	S	79 ⁰ 15'	E	177.70 m.	to	Corner 147;
Thence	S	24 ⁰ 29'	E	304.79 m.	to	Corner 148;
Thence	S	29 ⁰ 26'	E	102.79 m.	to	Corner 149;




 PUMA Holgram # 49371

Thence	N	46 ⁰ 14'	W	190.09 m.	to	Corner 150;
Thence	S	08 ⁰ 45'	W	296.32 m.	to	Corner 151;
Thence	S	76 ⁰ 20'	W	168.37 m.	to	Corner 152;
Thence	S	05 ⁰ 20'	W	401.82 m.	to	Corner 153;
Thence	S	26 ⁰ 09'	E	204.37 m.	to	Corner 154;
Thence	S	32 ⁰ 43'	W	408.47 m.	to	Corner 155;
Thence	S	78 ⁰ 51'	W	171.23 m.	to	Corner 156;
Thence	S	25 ⁰ 10'	E	312.57 m.	to	Corner 157;
Thence	S	22 ⁰ 18'	W	341.61 m.	to	Corner 158;
Thence	S	37 ⁰ 30'	E	685.39 m.	to	Corner 159;
Thence	N	52 ⁰ 02'	E	495.82 m.	to	Corner 160;
Thence	S	17 ⁰ 02'	E	1,979.98 m.	to	Corner 161;
Thence	N	56 ⁰ 42'	E	696.34 m.	to	Corner 162;
Thence	S	36 ⁰ 46'	E	1,122.89 m.	to	Corner 163;
Thence	S	11 ⁰ 45'	E	1,094.97 m.	to	Corner 164;
Thence	S	62 ⁰ 12'	E	881.35 m.	to	Corner 165;
Thence	S	60 ⁰ 48'	W	466.66 m.	to	Corner 166;
Thence	S	03 ⁰ 31'	E	646.65 m.	to	Corner 167;
Thence	S	70 ⁰ 51'	E	1,700.57 m.	to	Corner 168;
Thence	N	67 ⁰ 11'	E	495.60 m.	to	Corner 169;
Thence	N	39 ⁰ 44'	E	518.79 m.	to	Corner 170;
Thence	N	03 ⁰ 20'	W	663.13 m.	to	Corner 171;
Thence	N	41 ⁰ 23'	W	676.05 m.	to	Corner 172;
Thence	N	16 ⁰ 18'	W	344.29 m.	to	Corner 173;
Thence	N	08 ⁰ 30'	E	669.35 m.	to	Corner 174;
Thence	N	21 ⁰ 24'	E	695.54 m.	to	Corner 175;
Thence	N	40 ⁰ 32'	E	3,627.81 m.	to	Corner 176;
Thence	N	73 ⁰ 37'	E	548.23 m.	to	Corner 177;
Thence	N	35 ⁰ 26'	E	1,280.40 m.	to	Corner 178;
Thence	N	01 ⁰ 36'	E	1,186.34 m.	to	Corner 179;
Thence	S	84 ⁰ 54'	E	907.25 m.	to	Corner 180;
Thence	N	52 ⁰ 47'	E	517.07 m.	to	Corner 181;
Thence	S	85 ⁰ 47'	E	748.68 m.	to	Corner 182;
Thence	N	56 ⁰ 35'	E	485.48 m.	to	Corner 183;
Thence	N	08 ⁰ 09'	E	961.27 m.	to	Corner 184;
Thence	N	71 ⁰ 06'	E	1,518.06 m.	to	Corner 185;
Thence	S	69 ⁰ 01'	E	1,298.42 m.	to	Corner 186;
Thence	N	63 ⁰ 34'	E	625.42 m.	to	Corner 187;
Thence	N	03 ⁰ 00'	E	631.93 m.	to	Corner 188;
Thence	N	37 ⁰ 29'	E	433.11 m.	to	Corner 189;
Thence	N	62 ⁰ 02'	E	1,171.12 m.	to	Corner 190;
Thence	N	44 ⁰ 00'	W	1,846.48 m.	to	Corner 191;
Thence	N	22 ⁰ 10'	W	1,286.46 m.	to	Corner 192;
Thence	N	14 ⁰ 52'	E	535.13 m.	to	Corner 193;
Thence	N	47 ⁰ 37'	W	2,593.05 m.	to	Corner 194;




Thence	N	49 ⁰ 50'	E	3,756.62 m.	to	Corner 195;
Thence	N	78 ⁰ 00'	E	1,077.69 m.	to	Corner 196;
Thence	N	50 ⁰ 42'	E	6,408.99 m.	to	Corner 197;
Thence	S	14 ⁰ 36'	W	2,674.74 m	to	Corner 198;
Thence	N	57 ⁰ 00'	E	4,956.90 m.	to	Corner 199;
Thence	S	50 ⁰ 34'	E	1,642.19 m.	to	Corner 200;
Thence	N	73 ⁰ 15'	E	1,513.68 m.	to	Corner 201;
Thence	N	34 ⁰ 53'	E	948.47 m.	to	Corner 202;
Thence	S	46 ⁰ 34'	E	1,123.55 m.	to	Corner 203;
Thence	N	44 ⁰ 19'	E	529.74 m.	to	Corner 204;
Thence	N	04 ⁰ 27'	E	1,458.83 m.	to	Corner 205;
Thence	N	26 ⁰ 01'	W	1,835.88 m.	to	Corner 206;
Thence	N	13 ⁰ 43'	E	1,492.50 m.	to	Corner 207;
Thence	S	44 ⁰ 49'	E	563.96 m.	to	Corner 208;
Thence	N	22 ⁰ 19'	E	879.25 m.	to	Corner 209;
Thence	N	73 ⁰ 22'	E	1,370.57 m.	to	Corner 210;
Thence	N	55 ⁰ 18'	E	514.27 m.	to	Corner 211;
Thence	N	39 ⁰ 50'	E	879.36 m.	to	Corner 212;
Thence	S	83 ⁰ 59'	E	2,043.68 m.	to	Corner 213;
Thence	N	46 ⁰ 39'	E	705.17 m.	to	Corner 214;
Thence	N	11 ⁰ 51'	E	711.43 m.	to	Corner 215;
Thence	N	05 ⁰ 05'	W	1,304.82 m.	to	Corner 216;
Thence	N	45 ⁰ 53'	E	1,184.07 m.	to	Corner 217;
Thence	N	38 ⁰ 05'	W	2,764.65 m.	to	Corner 218;
Thence	N	34 ⁰ 48'	E	613.73 m.	to	Corner 219;
Thence	N	11 ⁰ 53'	W	501.45 m.	to	Corner 220;
Thence	S	69 ⁰ 08'	E	499.42 m.	to	Corner 221;
Thence	N	66 ⁰ 24'	E	372.65 m.	to	Corner 222;
Thence	S	05 ⁰ 55'	E	597.77 m.	to	Corner 223;
Thence	S	52 ⁰ 42'	E	1,108.57m.	to	Corner 224;
Thence	S	45 ⁰ 10'	E	1,438.70 m.	to	Corner 225;
Thence	S	09 ⁰ 36'	E	869.80 m.	to	Corner 226;
Thence	S	43 ⁰ 04'	E	583.83 m.	to	Corner 227;
Thence	S	49 ⁰ 18'	W	349.08 m.	to	Corner 228;
Thence	S	13 ⁰ 15'	E	1,164.90 m.	to	Corner 229;
Thence	N	54 ⁰ 06'	E	546.38 m.	to	Corner 230;
Thence	N	17 ⁰ 36'	E	490.44 m.	to	Corner 231;
Thence	N	44 ⁰ 03'	W	349.03 m.	to	Corner 232;
Thence	N	05 ⁰ 49'	E	1,790.77 m.	to	Corner 233;
Thence	N	68 ⁰ 16'	W	1,011.81 m.	to	Corner 234;
Thence	N	35 ⁰ 40'	W	1,868.79 m.	to	Corner 235;
Thence	N	84 ⁰ 17'	W	332.16 m.	to	Corner 236;
Thence	N	22 ⁰ 04'	E	432.85 m.	to	Corner 237;
Thence	N	53 ⁰ 36'	E	592.12 m.	to	Corner 238;
Thence	S	63 ⁰ 52'	E	1,429.82 m.	to	Corner 239;



POMA Hologram # 49373

Thence	N	21 ⁰ 35'	E	606.12 m.	to	Corner 240;
Thence	N	08 ⁰ 24'	W	865.79 m.	to	Corner 241;
Thence	N	20 ⁰ 51'	E	1,188.45 m.	to	Corner 242;
Thence	N	50 ⁰ 12'	E	481.66 m.	to	Corner 243;
Thence	S	66 ⁰ 37'	E	707.04 m.	to	Corner 244;
Thence	S	44 ⁰ 08'	E	2,994.74 m.	to	Corner 245;
Thence	N	55 ⁰ 03'	E	974.01 m.	to	Corner 246;
Thence	S	83 ⁰ 18'	E	804.85 m.	to	Corner 247;
Thence	S	35 ⁰ 40'	E	2,143.63 m.	to	Corner 248;
Thence	S	28 ⁰ 41'	W	537.86 m.	to	Corner 249;
Thence	S	45 ⁰ 47'	E	1,839.95 m.	to	Corner 250;
Thence	S	79 ⁰ 40'	E	670.80 m.	to	Corner 251;
Thence	N	63 ⁰ 01'	E	920.47 m.	to	Corner 252;
Thence	S	81 ⁰ 32'	E	375.22 m.	to	Corner 253;
Thence	N	09 ⁰ 30'	E	705.94 m.	to	Corner 254;
Thence	N	37 ⁰ 53'	E	761.75 m.	to	Corner 255;
Thence	N	05 ⁰ 53'	E	2,520.94 m.	to	Corner 256;
Thence	N	53 ⁰ 52'	E	768.24 m.	to	Corner 257;
Thence	N	33 ⁰ 33'	W	669.64 m.	to	Corner 258;
Thence	N	01 ⁰ 52'	W	678.95 m.	to	Corner 259;
Thence	N	22 ⁰ 25'	E	576.19 m.	to	Corner 260;
Thence	N	76 ⁰ 53'	E	1,269.55 m.	to	Corner 261;
Thence	N	35 ⁰ 56'	E	746.60 m.	to	Corner 261;
Thence	S	89 ⁰ 54'	E	630.25 m.	to	Corner 263;
Thence	N	00 ⁰ 08'	E	946.05 m.	to	Corner 264;
Thence	N	11 ⁰ 11'	E	764.93 m.	to	Corner 265;
Thence	N	54 ⁰ 52'	E	630.25 m.	to	Corner 266;
Thence	N	86 ⁰ 28'	E	946.05 m.	to	Corner 267;
Thence	N	57 ⁰ 17'	E	764.93 m.	to	Corner 268
Thence	S	60 ⁰ 56'	E	504.91 m.	to	Corner 269;
Thence	S	36 ⁰ 56'	W	752.47 m.	to	Corner 270;
Thence	S	25 ⁰ 49'	E	552.05 m.	to	Corner 271;
Thence	N	56 ⁰ 45'	E	600.49 m.	to	Corner 272;
Thence	S	54 ⁰ 33'	E	272.34 m.	to	Corner 273;
Thence	S	21 ⁰ 48'	E	552.42 m.	to	Corner 274;
Thence	S	74 ⁰ 15'	E	493.72 m.	to	Corner 275;
Thence	S	25 ⁰ 57'	W	1,282.02 m.	to	Corner 276;
Thence	S	65 ⁰ 55'	E	1,248.52 m.	to	Corner 277;
Thence	S	12 ⁰ 49'	W	394.74 m.	to	Corner 278;
Thence	S	85 ⁰ 49'	E	1,149.23 m.	to	Corner 279;
Thence	S	37 ⁰ 29'	E	365.62 m.	to	Corner 280;
Thence	S	45 ⁰ 10'	E	391.04 m.	to	Corner 281;
Thence	S	77 ⁰ 10'	E	1,255.08 m.	to	Corner 282;
Thence	S	46 ⁰ 16'	E	658.71m.	to	Corner 283;
Thence	S	38 ⁰ 30'	W	380.90 m.	to	Corner 284;



PCMA NUMBER # 49374




Thence	S	46 ⁰ 03'	E	621.64 m.	to	Corner 285;
Thence	S	56 ⁰ 37'	W	185.42 m.	to	Corner 286;
Thence	S	22 ⁰ 03'	E	516.84 m.	to	Corner 287;
Thence	S	69 ⁰ 14'	W	181.51 m.	to	Corner 288;
Thence	N	39 ⁰ 05'	W	548.34 m.	to	Corner 289;
Thence	S	54 ⁰ 07'	W	283.78 m.	to	Corner 290;
Thence	S	08 ⁰ 38'	W	224.31 m.	to	Corner 291;
Thence	S	09 ⁰ 02'	E	446.91 m.	to	Corner 292;
Thence	N	88 ⁰ 16'	E	303.57 m.	to	Corner 293;
Thence	S	07 ⁰ 01'	W	505.26 m.	to	Corner 294;
Thence	S	35 ⁰ 16'	W	356.98 m.	to	Corner 295;
Thence	S	67 ⁰ 30'	E	437.21 m.	to	Corner 296;
Thence	S	32 ⁰ 55'	E	216.02 m.	to	Corner 297;
Thence	S	15 ⁰ 11'	W	502.15 m.	to	Corner 298;
Thence	S	80 ⁰ 02'	W	565.76 m.	to	Corner 299;
Thence	S	22 ⁰ 38'	E	347.56 m.	to	Corner 300;
Thence	N	64 ⁰ 24'	E	713.39 m.	to	Corner 301;
Thence	S	30 ⁰ 27'	E	459.32 m.	to	Corner 302;
Thence	N	56 ⁰ 03'	E	639.38 m.	to	Corner 303;
Thence	S	37 ⁰ 39'	E	204.56 m.	to	Corner 304;
Thence	S	34 ⁰ 34'	W	210.23 m.	to	Corner 305;
Thence	S	00 ⁰ 57'	E	375.94 m.	to	Corner 306;
Thence	S	45 ⁰ 39'	W	249.86 m.	to	Corner 307;
Thence	S	10 ⁰ 12'	E	354.27 m.	to	Corner 308;
Thence	S	63 ⁰ 02'	W	465.35 m.	to	Corner 309;
Thence	S	87 ⁰ 52'	W	414.24 m.	to	Corner 310;
Thence	N	20 ⁰ 40'	E	255.14 m.	to	Corner 311;
Thence	N	26 ⁰ 14'	E	305.56 m.	to	Corner 312;
Thence	S	42 ⁰ 18'	W	194.20 m.	to	Corner 313;
Thence	S	72 ⁰ 58'	W	358.30 m.	to	Corner 314;
Thence	N	42 ⁰ 17'	W	350.98 m.	to	Corner 315;
Thence	N	15 ⁰ 34'	E	1,166.74 m.	to	Corner 316;
Thence	S	74 ⁰ 54'	W	313.89 m.	to	Corner 317;
Thence	N	32 ⁰ 16'	W	236.56 m.	to	Corner 318;
Thence	N	77 ⁰ 34'	E	538.59 m.	to	Corner 319;
Thence	N	21 ⁰ 34'	W	505.04 m.	to	Corner 320;
Thence	N	62 ⁰ 30'	W	600.45 m.	to	Corner 321;
Thence	N	35 ⁰ 48'	E	591.35 m.	to	Corner 322;
Thence	N	54 ⁰ 59'	W	331.199 m.	to	Corner 323;
Thence	N	28 ⁰ 59'	W	428.30 m.	to	Corner 324;
Thence	N	40 ⁰ 06'	E	322.19 m.	to	Corner 325;
Thence	N	00 ⁰ 07'	E	569.18 m.	to	Corner 326;
Thence	N	75 ⁰ 10'	E	172.65 m.	to	Corner 327;
Thence	N	18 ⁰ 37'	W	285.70 m.	to	Corner 328;
Thence	N	71 ⁰ 49'	W	223.06 m.	to	Corner 329;



PUMA Hologram # 49375

Thence	N	21 ⁰ 29'	W	365.81 m.	to	Corner 330
Thence	S	64 ⁰ 04'	W	697.23 m.	to	Corner 331;
Thence	N	60 ⁰ 49'	W	1,167.14 m.	to	Corner 332;
Thence	S	05 ⁰ 03'	E	325.08 m.	to	Corner 333;
Thence	S	31 ⁰ 42'	W	576.74 m.	to	Corner 334;
Thence	S	81 ⁰ 38'	W	607.08 m.	to	Corner 335;
Thence	S	04 ⁰ 49'	W	313.88 m.	to	Corner 336;
Thence	S	40 ⁰ 01'	E	510.74 m.	to	Corner 337;
Thence	S	58 ⁰ 18"	W	834.98 m.	to	Corner 338;
Thence	S	03 ⁰ 17'	W	326.57 m.	to	Corner 339;
Thence	S	40 ⁰ 28'	E	697.19 m.	to	Corner 340;
Thence	S	09 ⁰ 06"	W	1,458.42 m.	to	Corner 341;
Thence	S	82 ⁰ 36'	W	934.51 m.	to	Corner 342
Thence	N	28 ⁰ 15'	W	712.53 m.	to	Corner 343;
Thence	S	75 ⁰ 02'	E	290.96 m.	to	Corner 344;
Thence	S	05 ⁰ 09'	E	638.05 m.	to	Corner 345;
Thence	S	86 ⁰ 19'	W	1,011.17 m.	to	Corner 346;
Thence	N	48 ⁰ 38'	W	961.38 m.	to	Corner 347;
Thence	N	37 ⁰ 24'	W	1,783.14 m.	to	Corner 348;
Thence	S	09 ⁰ 55'	W	472.33 m.	to	Corner 349;
Thence	S	67 ⁰ 55'	W	2,565.51 m.	to	Corner 350;
Thence	S	29 ⁰ 44'	E	679.66 m.	to	Corner 351;
Thence	S	04 ⁰ 00'	E	440.94 m.	to	Corner 352;
Thence	S	84 ⁰ 41'	W	619.75 m.	to	Corner 353;
Thence	N	55 ⁰ 39'	W	1,040.03 m.	to	Corner 354;
Thence	S	08 ⁰ 26'	W	1,153.03 m.	to	Corner 355;
Thence	S	81 ⁰ 28'	E	424.14 m.	to	Corner 356;
Thence	S	12 ⁰ 40'	W	701.18 m.	to	Corner 357;
Thence	S	53 ⁰ 41'	W	733.22 m.	to	Corner 358;
Thence	S	14 ⁰ 31'	E	517.15 m.	to	Corner 359;
Thence	S	38 ⁰ 56'	W	592.41 m.	to	Corner 360;
Thence	S	67 ⁰ 56'	E	420.61 m.	to	Corner 361;
Thence	S	19 ⁰ 20'	E	617.21 m.	to	Corner 362;
Thence	S	75 ⁰ 34'	E	1,001.19 m.	to	Corner 363;
Thence	S	24 ⁰ 20'	W	783.55 m.	to	Corner 364;
Thence	S	07 ⁰ 41'	W	1,019.29 m.	to	Corner 365;
Thence	S	30 ⁰ 23'	E	833.93 m.	to	Corner 366;
Thence	S	59 ⁰ 05'	W	524.77 m.	to	Corner 367;
Thence	S	03 ⁰ 38'	W	867.11 m.	to	Corner 368;
Thence	S	42 ⁰ 07'	W	658.38 m.	to	Corner 369;
Thence	S	83 ⁰ 01'	W	1,254.44 m.	to	Corner 370;
Thence	SN	53 ⁰ 43'	W	771.08 m.	to	Corner 371;
Thence	S	33 ⁰ 36'	W	492.21 m.	to	Corner 372;
Thence	N	52 ⁰ 09'	W	1,055.45 m.	to	Corner 373;
Thence	N	78 ⁰ 48'	W	568.63 m.	to	Corner 374;





 PGMA Hologram # 49376



Thence	S	02 ⁰ 40'	W	616.26 m.	to	Corner 375;
Thence	S	85 ⁰ 11'	W	958.66 m.	to	Corner 376;
Thence	S	56 ⁰ 25'	E	779.02 m.	to	Corner 377;
Thence	S	37 ⁰ 48'	E	503.49 m.	to	Corner 378;
Thence	S	70 ⁰ 33'	E	610.23 m.	to	Corner 379;
Thence	N	68 ⁰ 38'	E	700.40 m.	to	Corner 380;
Thence	N	89 ⁰ 22'	E	782.92 m.	to	Corner 381;
Thence	S	60 ⁰ 19'	E	885.97 m.	to	Corner 382;
Thence	S	16 ⁰ 29'	E	840.18 m.	to	Corner 383;
Thence	S	63 ⁰ 41'	W	284.19 m.	to	Corner 384;
Thence	S	03 ⁰ 44'	E	558.20 m.	to	Corner 385;
Thence	S	35 ⁰ 20'	W	520.22 m.	to	Corner 386;
Thence	S	67 ⁰ 03'	E	459.08 m.	to	Corner 387;
Thence	S	05 ⁰ 24'	E	222.02 m.	to	Corner 388;
Thence	S	13 ⁰ 30'	W	470.54 m.	to	Corner 389;
Thence	S	54 ⁰ 32'	W	378.90 m.	to	Corner 390;
Thence	S	75 ⁰ 29'	W	652.19 m.	to	Corner 391;
Thence	N	58 ⁰ 46'	W	701.16 m.	to	Corner 392;
Thence	N	73 ⁰ 26'	W	852.33 m.	to	Corner 393;
Thence	S	17 ⁰ 17'	W	284.72 m.	to	Corner 394;
Thence	S	69 ⁰ 07'	W	656.98 m.	to	Corner 395;
Thence	N	48 ⁰ 30'	W	388.56 m.	to	Corner 396;
Thence	N	66 ⁰ 31'	W	990.06 m.	to	Corner 397;
Thence	N	15 ⁰ 11'	E	620.67 m.	to	Corner 398;
Thence	N	71 ⁰ 28'	W	545.49 m.	to	Corner 399;
Thence	S	20 ⁰ 13'	W	2,106.96 m.	to	Corner 400;
Thence	S	39 ⁰ 35'	W	1,187.33 m.	to	Corner 401;
Thence	N	69 ⁰ 36'	W	944.29 m.	to	Corner 402;
Thence	S	00 ⁰ 17'	W	3,457.10 m.	to	Corner 403;
Thence	S	30 ⁰ 10'	W	1,348.51 m.	to	Corner 404;
Thence	S	75 ⁰ 50'	W	644.75 m.	to	Corner 405;
Thence	S	45 ⁰ 32'	W	1,055.48 m.	to	Corner 406;
Thence	S	23 ⁰ 49'	W	840.72 m.	to	Corner 407;
Thence	S	64 ⁰ 36'	W	1,509.69 m.	to	Corner 408;
Thence	S	20 ⁰ 49'	E	1,518.03 m.	to	Corner 409;
Thence	S	47 ⁰ 37'	W	303.28 m.	to	Corner 410;
Thence	N	70 ⁰ 25'	W	811.13 m.	to	Corner 411;
Thence	S	14 ⁰ 51'	W	1,016.40 m.	to	Corner 412;
Thence	S	01 ⁰ 25'	W	1,209.45 m.	to	Corner 413;
Thence	S	32 ⁰ 56'	E	1,349.55 m.	to	Corner 414;
Thence	S	00 ⁰ 44'	E	541.10 m.	t	Corner 1, the

point of beginning, containing an area of **ONE HUNDRED TWENTY THOUSAND, FOUR HUNDRED FIFTY AND SEVEN (120,457)** hectares, more or less, subject to actual survey and ground delineation by the DENR.



Any valid contract, permit or license for the extraction or utilization of natural resources therein already existing prior to this Proclamation shall subject to national interest and existing laws, rules and regulations, be respected until its expiration. Areas covered by such contracts, permits or licenses which are found not viable for development after assessment and/or exploration shall automatically form part of the MMPL. Likewise, all property and private rights within the MMPL already existing and/or vested prior to this Proclamation shall be respected in accordance with existing laws.

The Mt. Mantalingahan Protected Landscape shall be under the administrative jurisdiction of the DENR in partnership with the PCSD and shall be administered in accordance with Republic Act No. 7586 in harmony with Republic Act No. 7611 or the Strategic Environmental Plan of Palawan (SEPP) Act and other relevant laws, rules and regulations. The DENR shall organized the Mt. Mantalingahan Protected Landscape Management Board pursuant to the provisions of RA 7586 within six (6) months upon issuance hereof.

IN WITNESS WHEREOF, I have hereunto set my hand and caused the seal of the Republic of the Philippines to be affixed.

Done in the City of Manila, this 20th day of June, in the year of Our Lord Twenty Thousand and Nine.

Gloria A. Acosta



By the President:

Eduardo R. Ermita
EDUARDO R. ERMITA
Executive Secretary



PGMA Histogram # 4947

CERTIFIED COPY:
[Signature]
MARIANITO M. DIMAANDAL
DIRECTOR IV
MALACANANG RECORDS OFFICE
4474